





SUMMER LEARNING 2021

GEOGRAPHY A LEVEL

1. [VIEW OUR COURSES HERE](#)

2. [EXAM BOARD SPECIFICATION](#)

3. SUGGESTED READING LIST, WEBSITES, PODCASTS AND FILMS. ALL BOOKS SHOWN ARE WIDELY AVAILABLE ONLINE



Podcasts:

<https://www.bbc.co.uk/programmes/p02nq0lx/episodes/downloads>

<https://www.ted.com/talks>

<https://80dayspodcast.com/>

Website:

<https://www.gapminder.org/>

SUMMER LEARNING 2021

GEOGRAPHY A LEVEL

4. A SUMMER LEARNING TASK/ ACTIVITY

To carry out research into a country from each continent (of course excluding Antarctica).

As a Geographer you need a sound understanding of the world in which you live, the characteristics of different countries and continents but also how they interact with each other. To help you start thinking, we would like you to produce a fact file for each country given below; each country is one that you will study as part of the course and so this information will be of use. The work can be presented as a word document, PowerPoint or hand written but needs to include a wide variety of sources of information (maps, photos) and must show selective use of information — this is not a cut and paste exercise.

North America: USA

South America: Bolivia

Asia: Bangladesh

Africa: Namibia

Oceania: Kiribati

Research the following information:

Physical Geography — location, topography, rivers, coastlines, hazards, climate

Human Geography — Economic, social, cultural, history, look for data that show their level of development — wealth, health, education etc.



Notre Dame
CATHOLIC SIXTH FORM COLLEGE

SUMMER LEARNING 2021

GEOGRAPHY A LEVEL

Some resources you can use:

<https://www.countryreports.org/>

http://news.bbc.co.uk/1/hi/country_profiles/default.stm

<https://www.cia.gov/the-world-factbook/>