




Geography


1. View our courses [here](#)
2. Exam board specification: (Insert URL link here)

<https://qualifications.pearson.com/en/qualifications/edexcel-a-levels/geography-2016.html>

3. Suggested reading list, websites, pod casts, films etc. All books shown are widely available online




Danny Dorling
Geography



Tim Marshall
Prisoners of Geography



Hans Rosling
Factfulness



Tim Marshall
Divided

Podcasts:

<https://www.bbc.co.uk/programmes/p02nq0lx/episodes/downloads>

<https://www.ted.com/talks>

<https://80dayspodcast.com/>

Website:

<https://www.gapminder.org/>



Notre Dame

CATHOLIC SIXTH FORM COLLEGE

4. A summer learning activity/task

To carry out research into a country from each continent (of course excluding Antarctica).

As a Geographer you need a sound understanding of the world in which you live, the characteristics of different countries and continents but also how they interact with each other. To help you start thinking, we would like you to produce a fact file for each country given below; each country is one that you will study as part of the course and so this information will be of use. The work can be presented as a word document, PowerPoint or hand written but needs to include a wide variety of sources of information (maps, photos) and must show selective use of information – this is not a cut and paste exercise.

North America: **USA**

South America: **Bolivia**

Asia: **Bangladesh**

Africa: **Namibia**

Oceania: **Kiribati**

Research the following information:

Physical Geography – location, topography, rivers, coastlines, hazards, climate

Human Geography – Economic, social, cultural, history, look for data that show their level of development – wealth, health, education etc.

Some resources you can use:

<https://www.countryreports.org/>

http://news.bbc.co.uk/1/hi/country_profiles/default.stm

<https://www.cia.gov/library/publications/the-world-factbook/>